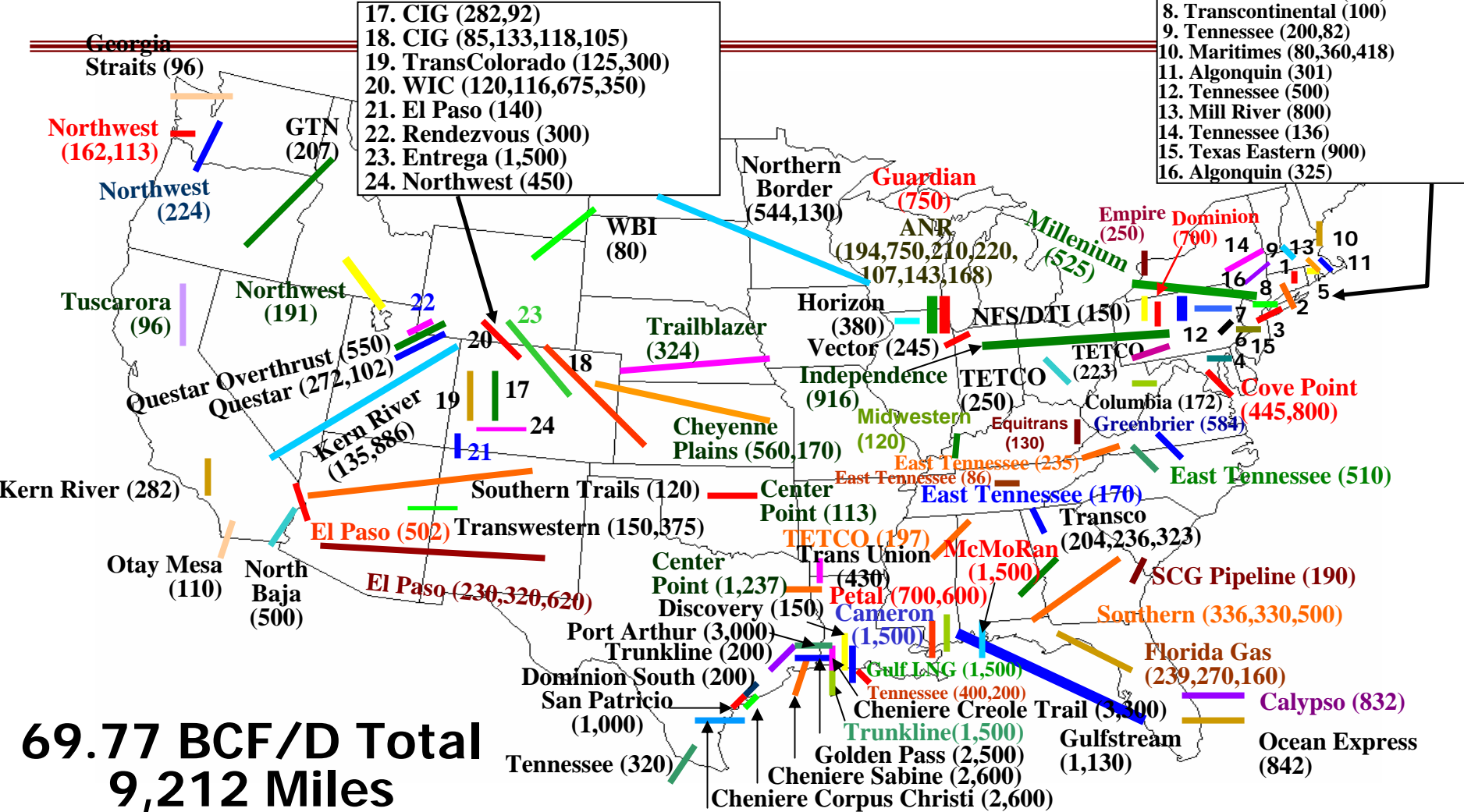


Major Pipeline Projects Certificated (MMcf/d) January 2000 to February 2007



1. Algonquin (285)
2. Islander East (285)
3. Iroquois (230,85, 100)
4. Columbia (135,270)
5. Algonquin (140)
6. Transcontinental (105)
7. Transcontinental (130)
8. Transcontinental (100)
9. Tennessee (200,82)
10. Maritimes (80,360,418)
11. Algonquin (301)
12. Tennessee (500)
13. Mill River (800)
14. Tennessee (136)
15. Texas Eastern (900)
16. Algonquin (325)

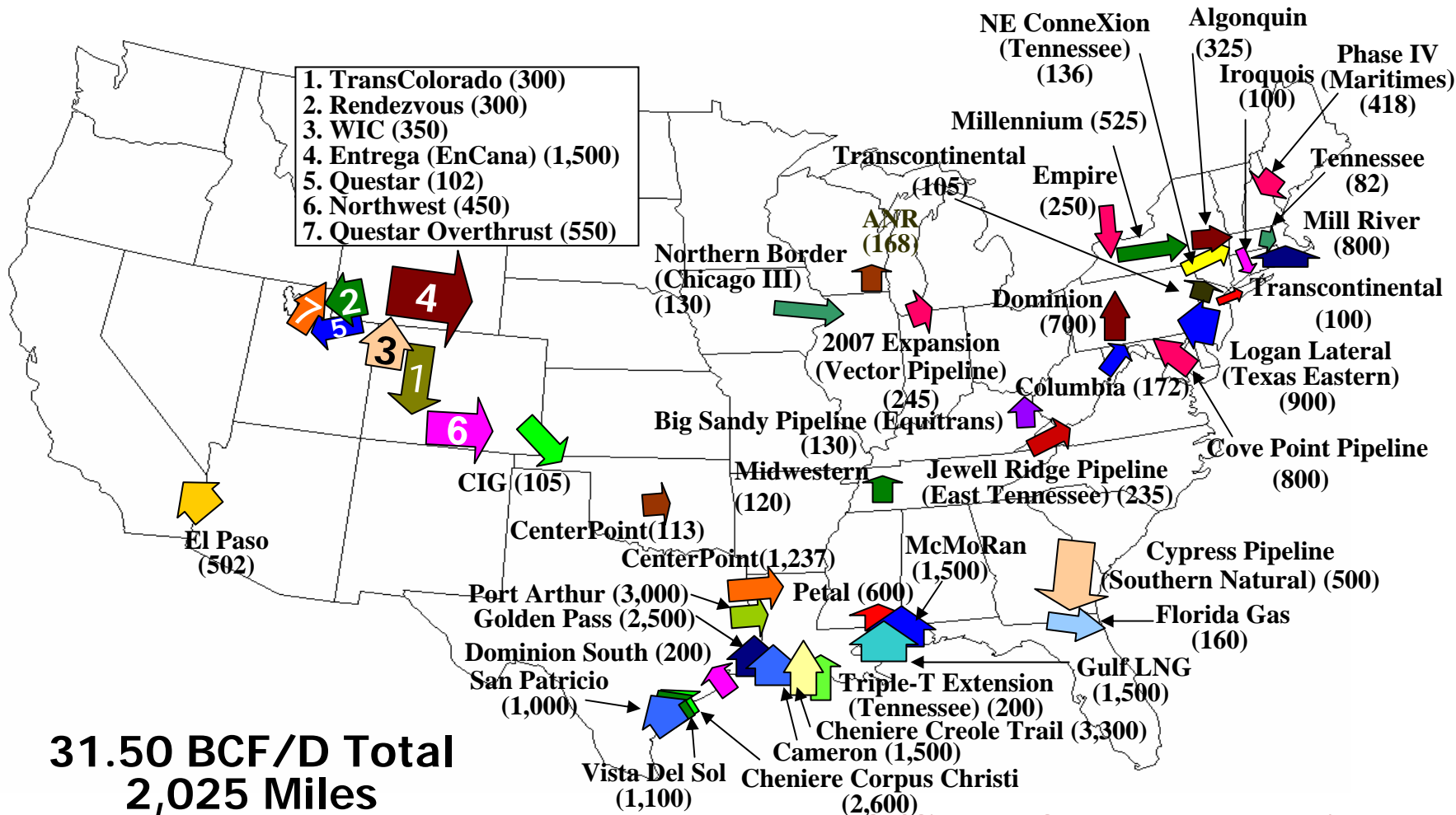
17. CIG (282,92)
18. CIG (85,133,118,105)
19. TransColorado (125,300)
20. WIC (120,116,675,350)
21. El Paso (140)
22. Rendezvous (300)
23. Entrega (1,500)
24. Northwest (450)



**69.77 BCF/D Total
9,212 Miles**

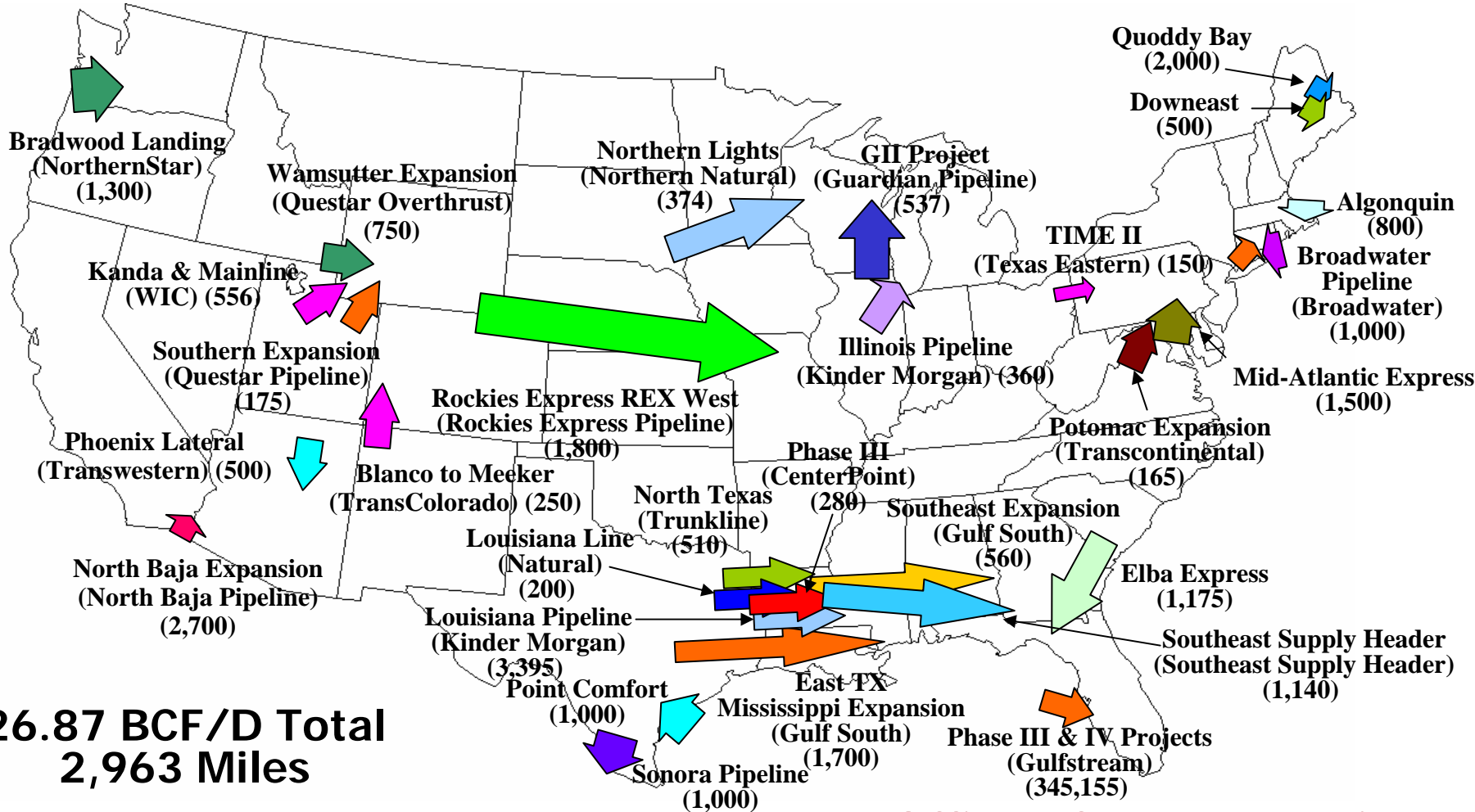
Major Pipeline Projects Certificated (MMcf/d)

January 2005 to February 2007



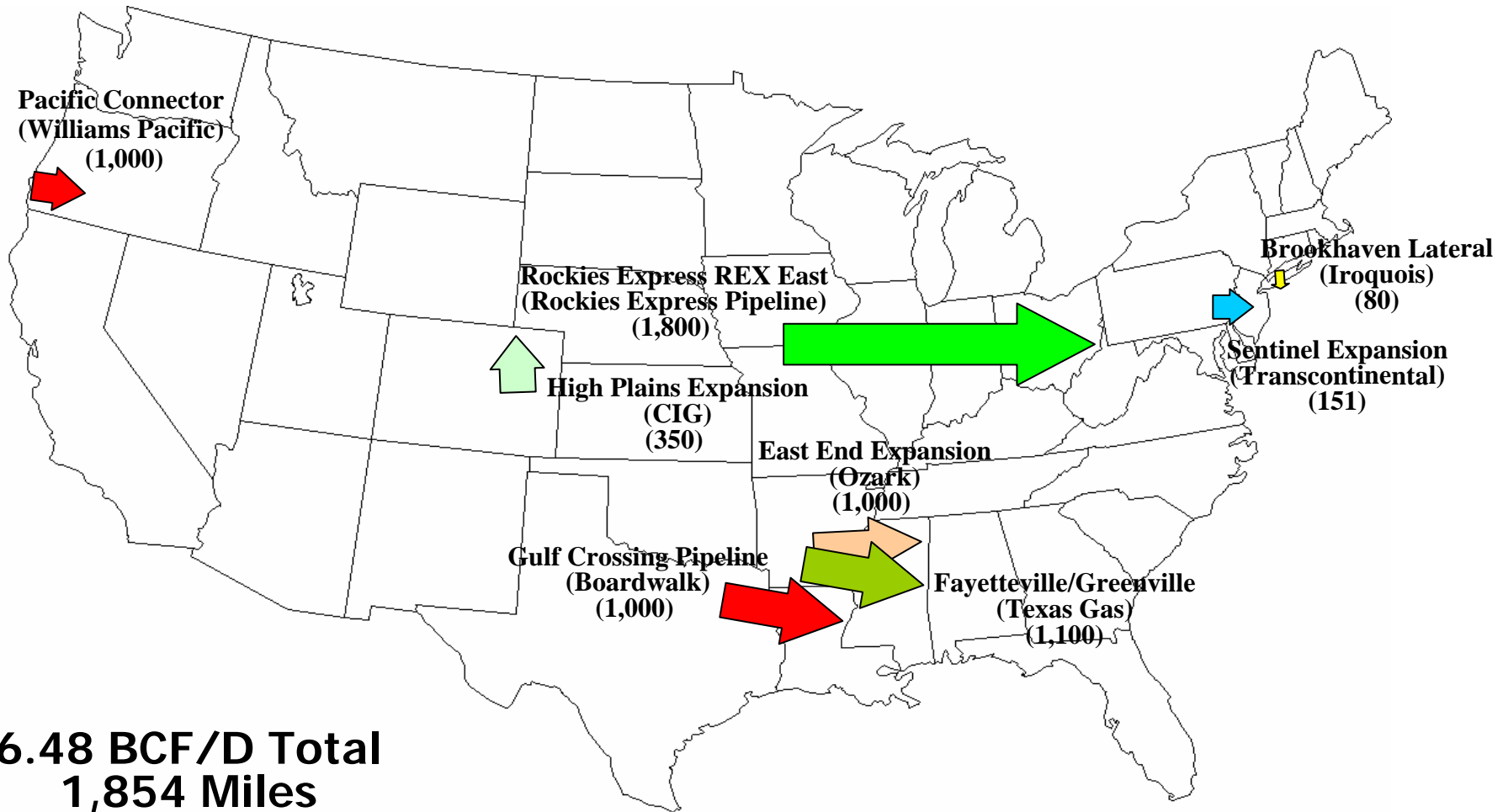
Major Pipeline Projects Pending (MMcf/d)

February 2007



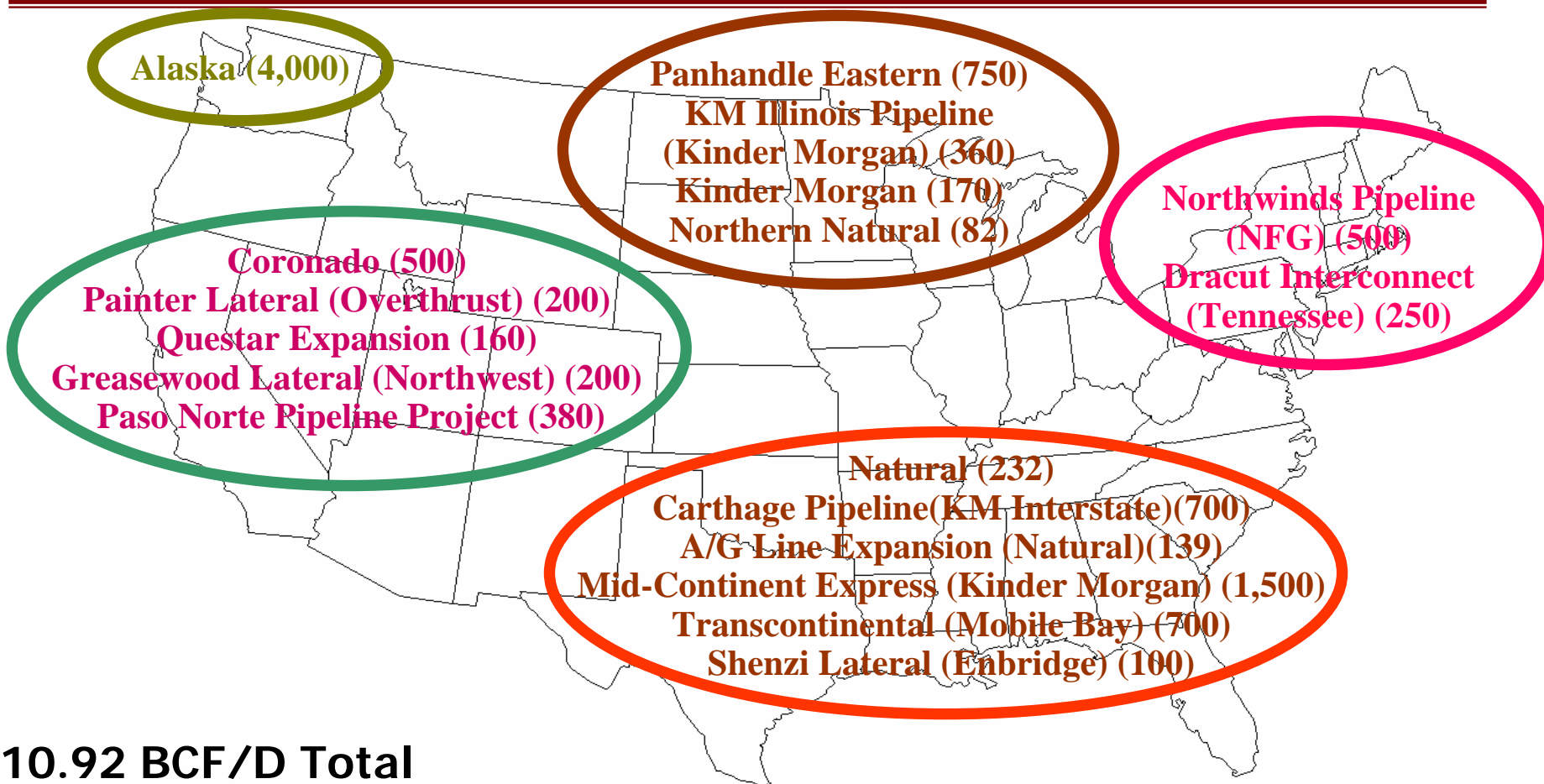
26.87 BCF/D Total
2,963 Miles

Major Pipeline Projects Pre-Filing (MMcf/d) *February 2007*



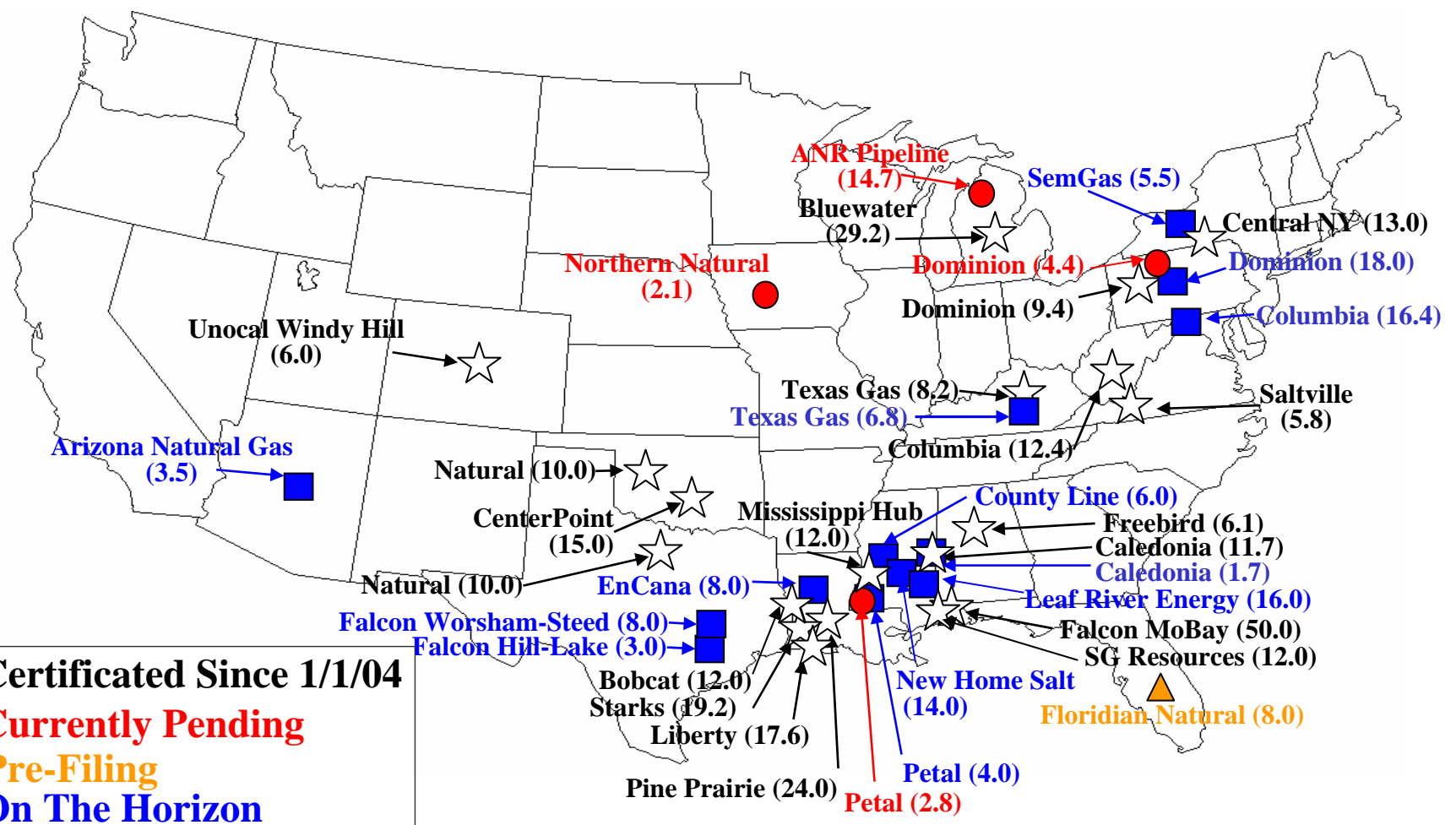
Major Pipeline Projects On The Horizon (MMcf/d)

February 2007



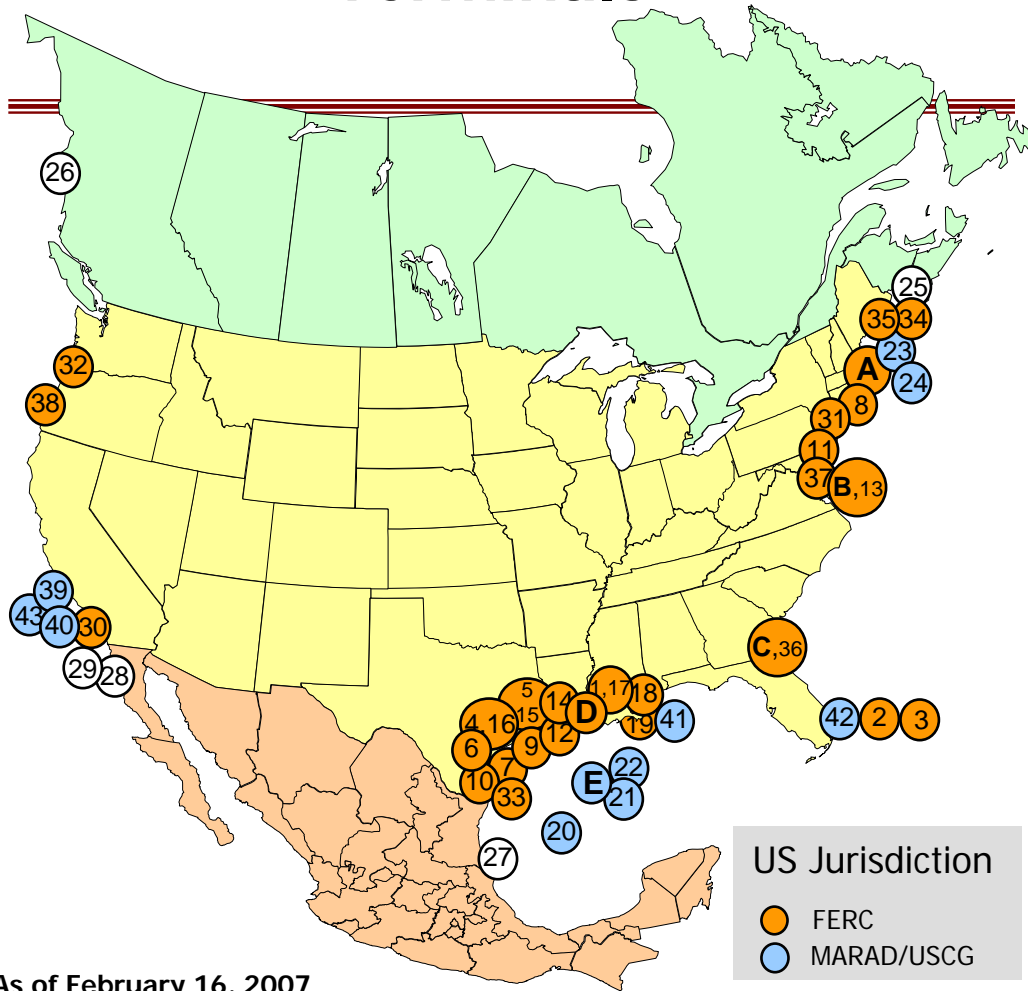
10.92 BCF/D Total
4,665 Miles

Storage Projects January 2004 through February 2007 (Capacity in Bcf)



- ☆ Certified Since 1/1/04
- Currently Pending
- ▲ Pre-Filing
- On The Horizon

Existing and Proposed North American LNG Terminals



As of February 16, 2007

* US pipeline approved; LNG terminal pending in Bahamas

** Construction suspended

CONSTRUCTED

- A. Everett, MA : 1.035 Bcfd (DOMAC - SUEZ LNG)
- B. Cove Point, MD : 1.0 Bcfd (Dominion - Cove Point LNG)
- C. Elba Island, GA : 1.2 Bcfd (El Paso - Southern LNG)
- D. Lake Charles, LA : 2.1 Bcfd (Southern Union - Trunkline LNG)
- E. Gulf of Mexico: 0.5 Bcfd (Gulf Gateway Energy Bridge - Exceleerate Energy)

APPROVED BY FERC

- 1. Hackberry, LA : 1.5 Bcfd (Cameron LNG - Sempra Energy)
- 2. Bahamas : 0.84 Bcfd (AES Ocean Express)*
- 3. Bahamas : 0.83 Bcfd (Calypso Tractebel)*
- 4. Freeport, TX : 1.5 Bcfd (Cheniere/Freeport LNG Dev.)
- 5. Sabine, LA : 2.6 Bcfd (Sabine Pass Cheniere LNG)
- 6. Corpus Christi, TX: 2.6 Bcfd (Cheniere LNG)
- 7. Corpus Christi, TX : 1.1 Bcfd (Vista Del Sol - ExxonMobil)
- 8. Fall River, MA : 0.8 Bcfd (Weaver's Cove Energy/Hess LNG)
- 9. Sabine, TX : 2.0 Bcfd (Golden Pass - ExxonMobil)
- 10. Corpus Christi, TX: 1.0 Bcfd (Ingleside Energy - Occidental Energy Ventures)**
- 11. Logan Township, NJ : 1.2 Bcfd (Crown Landing LNG - BP)
- 12. Port Arthur, TX: 3.0 Bcfd (Sempra Energy)
- 13. Cove Point, MD : 0.8 Bcfd (Dominion)
- 14. Cameron, LA: 3.3 Bcfd (Creole Trail LNG - Cheniere LNG)
- 15. Sabine, LA: 1.4 Bcfd (Sabine Pass Cheniere LNG - Expansion)
- 16. Freeport, TX: 2.5 Bcfd (Cheniere/Freeport LNG Dev. - Expansion)
- 17. Hackberry, LA : 1.15 Bcfd (Cameron LNG - Sempra Energy - Expansion)
- 18. Pascagoula, MS: 1.5 Bcfd (Gulf LNG Energy LLC)
- 19. Pascagoula, MS: 1.3 Bcfd (Bayou Casotte Energy LLC - ChevronTexaco)

APPROVED BY MARAD/COAST GUARD

- 20. Port Pelican: 1.6 Bcfd (Chevron Texaco)
- 21. Louisiana Offshore : 1.0 Bcfd (Gulf Landing - Shell)
- 22. Offshore Louisiana : 1.0 Bcfd (Main Pass McMoRan Exp.)
- 23. Offshore Boston: 0.4 Bcfd (Neptune LNG - SUEZ LNG)
- 24. Offshore Boston: 0.8 Bcfd (Northeast Gateway - Exceleerate Energy)

CANADIAN APPROVED TERMINALS

- 25. St. John, NB : 1.0 Bcfd (Canaport - Irving Oil/Repsol)
- 26. Kitimat, BC: 1.0 Bcfd (Kitimat LNG - Galveston LNG)

MEXICAN APPROVED TERMINALS

- 27. Altamira, Tamulipas : 0.7 Bcfd (Shell/Total/Mitsui)
- 28. Baja California, MX : 1.0 Bcfd (Energia Costa Azul - Sempra Energy)
- 29. Baja California - Offshore : 1.4 Bcfd (Chevron Texaco)

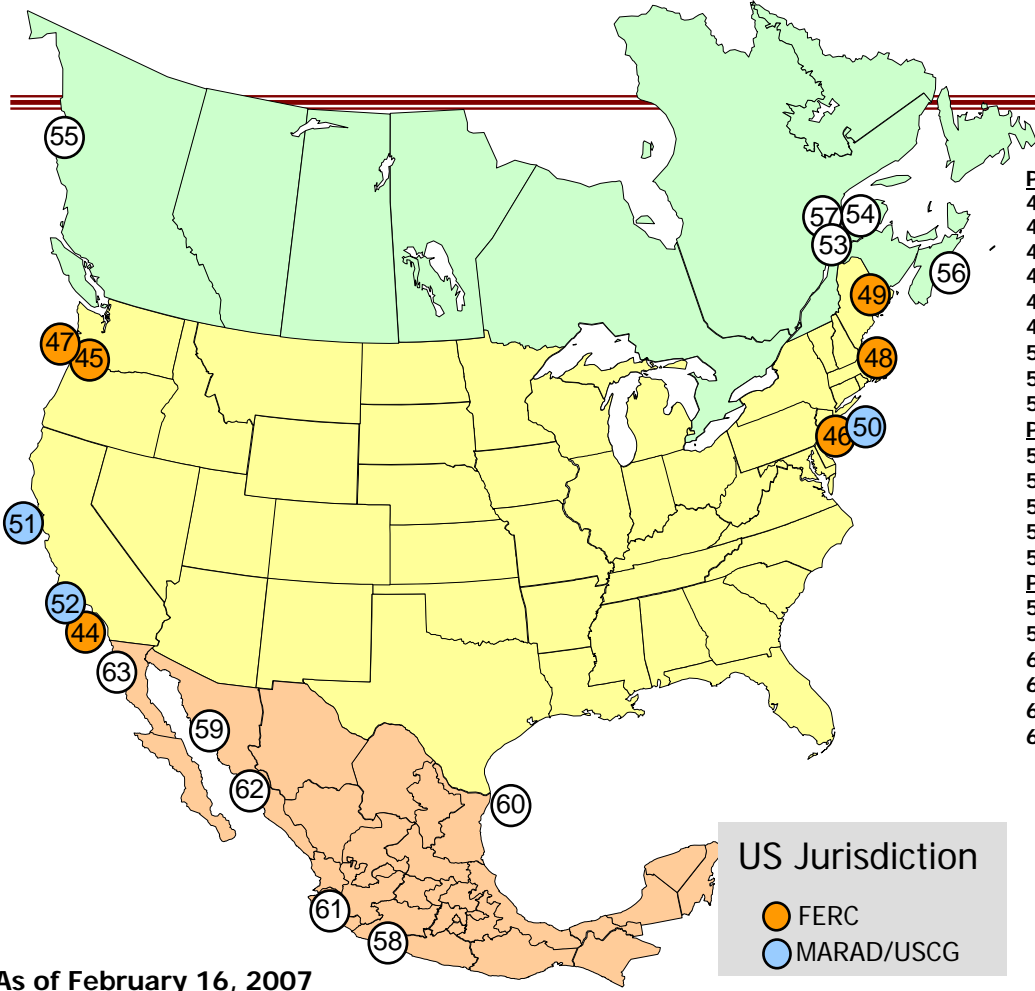
PROPOSED TO FERC

- 30. Long Beach, CA : 0.7 Bcfd, (Mitsubishi/ConocoPhillips - Sound Energy Solutions)
- 31. LI Sound, NY: 1.0 Bcfd (Broadwater Energy - TransCanada/Shell)
- 32. Bradwood, OR: 1.0 Bcfd (Northern Star LNG - Northern Star Natural Gas LLC)
- 33. Port Lavaca, TX: 1.0 Bcfd (Calhoun LNG - Gulf Coast LNG Partners)
- 34. Pleasant Point, ME : 2.0 Bcfd (Quoddy Bay, LLC)
- 35. Robbinston, ME: 0.5 Bcfd (Downeast LNG - Kestrel Energy)
- 36. Elba Island, GA: 0.9 Bcfd (El Paso - Southern LNG)
- 37. Baltimore, MD: 1.5 Bcfd (AES Sparrows Point - AES Corp.)
- 38. Coos Bay, OR: 1.0 Bcfd (Jordan Cove Energy Project)

PROPOSED TO MARAD/COAST GUARD

- 39. Offshore California : 1.5 Bcfd (Cabrillo Port - BHP Billiton)
- 40. Offshore California : 0.5 Bcfd, (Clearwater Port LLC - NorthernStar NG LLC)
- 41. Gulf of Mexico: 1.4 Bcfd (Bienville Offshore Energy Terminal - TORP)
- 42. Offshore Florida: 1.9 Bcfd (SUEZ Calypso - SUEZ LNG)
- 43. Offshore California: 1.2 Bcfd (OceanWay - Woodside Natural Gas)

Potential North American LNG Terminals



POTENTIAL U.S. SITES IDENTIFIED BY PROJECT SPONSORS

- 44. Offshore California: 0.75 Bcfd, (Chevron Texaco)
- 45. St. Helens, OR: 0.7 Bcfd (Port Westward LNG LLC)
- 46. Philadelphia, PA: 0.6 Bcfd (Freedom Energy Center - PGW)
- 47. Astoria, OR: 1.5 Bcfd (Oregon LNG - Leucadia National Corporation)
- 48. Boston, MA: 0.8 Bcfd (AES Battery Rock LLC - AES Corp.)
- 49. Calais, ME: ? Bcfd (BP Consulting LLC)
- 50. Offshore New York: 2.0 Bcfd (Safe Harbor Energy - ASIC, LLC)
- 51. Offshore California: 0.6 Bcfd (Pacific Gateway - Exceleerate Energy)
- 52. Offshore California: ? Bcfd (Esperanza Energy - Tidelands)

POTENTIAL CANADIAN SITES IDENTIFIED BY PROJECT SPONSORS

- 53. Quebec City, QC: 0.5 Bcfd (Project Rabaska - Enbridge/Gaz Met/Gaz de France)
- 54. Rivière-du- Loup, QC: 0.5 Bcfd (Cacouna Energy - TransCanada/PetroCanada)
- 55. Prince Rupert, BC: 0.30 Bcfd (WestPac Terminals)
- 56. Goldboro, NS: 1.0 Bcfd (Keltic Petrochemicals)
- 57. Énergie Grande-Anse QC: 1.0 Bcfd

POTENTIAL MEXICAN SITES IDENTIFIED BY PROJECT SPONSORS

- 58. Lázaro Cárdenas, MX: 0.5 Bcfd (Tractebel/Repsol)
- 59. Puerto Libertad, MX: 1.3 Bcfd (Sonora Pacific LNG)
- 60. Offshore Gulf, MX: 1.0 Bcfd (Dorado - Tidelands)
- 61. Manzanillo, MX: 0.5 Bcfd
- 62. Topolobampo, MX: 0.5 Bcfd
- 63. Baja California, MX: 1.5 Bcfd (Energy Costa Azul - Sempra Energy - Expansion)

As of February 16, 2007